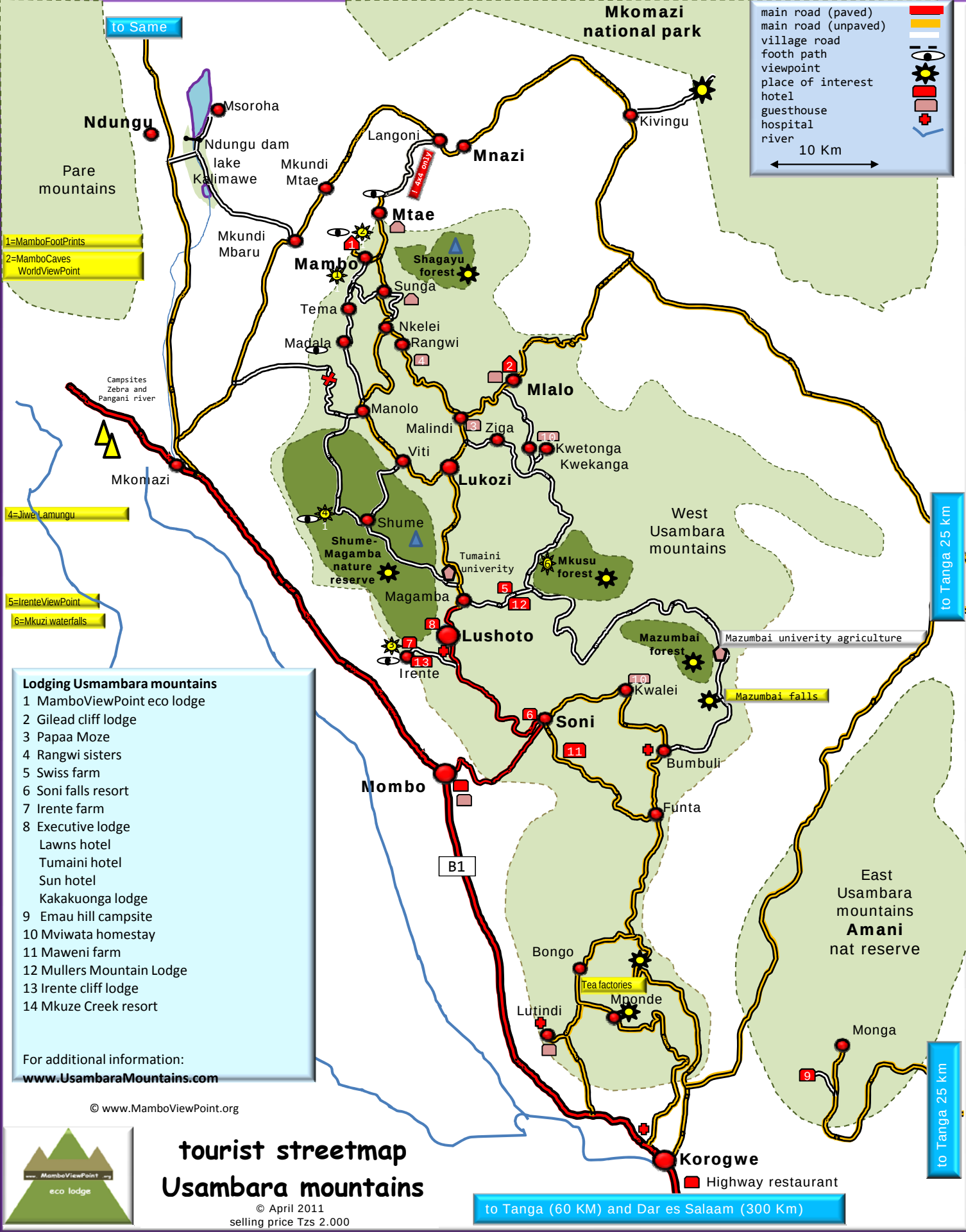
to Same
Mkomazi national park
main road (paved)
main road (unpaved)
village road
footh path
viewpoint
place of interest
hotel
guesthouse
hospital
river
10 Km
Ndungu
Msoroha
Ndungu dam
lake
Kalimawe
Pare mountains
Mkundi Mtae
Langoni
Mnazi
Kivingu
! 4x4 only
Mtae
Mkundi Mbaru
Mambo
Shagayu forest
Sunga
Tema
Nkelei
Rangwi
Magala
1=MamboFootPrints
2=MamboCaves WorldViewPoint
Campsites Zebra and Pangani river
Mlalo
Manolo
Malindi
Ziga
Kwetonga
Kwekanga
Viti
Lukozi
Mkomazi
4=Jiwe Lamungu
Shume
Shume-Magamba nature reserve
Tumaini univerity
Mkusu forest
West Usambara mountains
to Tanga 25 km
Magamba
5=IrenteViewPoint
6=Mkuzi waterfalls
Lushoto
Mazumbai forest
Mazumbai univerity agriculture
Irente
Kwalei
Mazumbai falls
Soni
Bumbuli
Mombo
Funta
B1
East Usambara mountains
Amani nat reserve
Bongo
Tea factories
Mponde
Lutindi
Monga
to Tanga 25 km
Korogwe
Highway restaurant
to Tanga (60 KM) and Dar es Salaam (300 Km)
Lodging Usmambara mountains
1 MamboViewPoint eco lodge
2 Gilead cliff lodge
3 Papaa Moze
4 Rangwi sisters
5 Swiss farm
6 Soni falls resort
7 Irente farm
8 Executive lodge
Lawns hotel
Tumaini hotel
Sun hotel
Kakakuonga lodge
9 Emau hill campsite
10 Mviwata homestay
11 Maweni farm
12 Mullers Mountain Lodge
13 Irente cliff lodge
14 Mkuze Creek resort
For additional information:
www.UsambaraMountains.com
© www.MamboViewPoint.org
MamboViewPoint
eco lodge
tourist streetmap
Usambara mountains
© April 2011
selling price Tzs 2.000

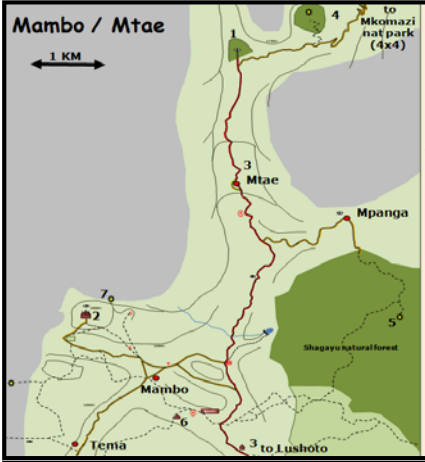

1 = Mtae ViewPoint
2 = MamboViewPoint (hotel)
3 = local Guesthouses
4 = Mtii
5 = Kideghe Waterfall
6 = pottery
7 = WorldViewPoint

✪ = point of interest

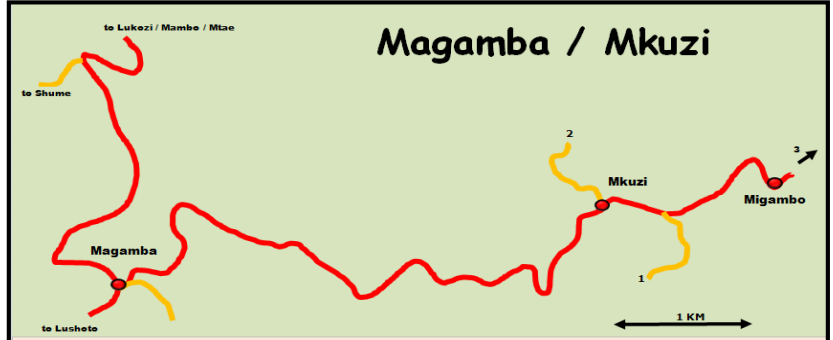

1 = Mullers mountain lodge
2 = Swiss cottage
3 = Mviwatta homestays

1 Hospital
2 Market place
3 Bus station
5 Postoffice
7 Tourist information
Frieds of Usmbara
8 Tourist informations Tayodeya
9 Tourist informations SED
9 Sun hotel
10 Tumaini hotel
11 Lawn's hotel
12 Executive lodge
13 Kakauona lodge
14 Karibuni lodge
F Filling Station
B Bank